

- Project Design Drawing Notes**
1. Drawings issued are for planning application purposes only.
 2. Drawings not to be used for construction/contract conditions.
 3. Copyright, all rights reserved. No part herewith may be copied or reproduced partially or wholly in any form whatsoever without the prior notice of the copyright owner McCarthy Keville O'Sullivan Ltd.
 4. Do not scale off this drawing. Figured metric dimensions only should be taken off this drawing.
 5. All contractors, whether main or sub-contractors, must visit the site and are responsible for taking and checking any and all dimensions and levels that relate to the works.
 6. The use of or reliance upon this drawing shall be deemed to be acceptance of these conditions of use unless otherwise agreed in writing, such written agreement to be sought from and issued by the copyright holder to the use or reliance upon this drawing.
 7. Layout plans show typical Turbine rotor diameter as per turbine drawing.
 8. Final levels may vary depending on local ground conditions.

- Drawing Legend**
- Planning Application Boundary
 - Existing Road to be Upgraded
 - Proposed New Road
 - Existing Road no Upgrade Proposed
 - Crane Pad Hardstanding Area
 - Turbine Foundation
 - Proposed Turbine Sweep Area
 - Borrow Pit
 - Peat Placement Area
 - Cut
 - Fill
 - - - Grid Connection Route - Not Proposed

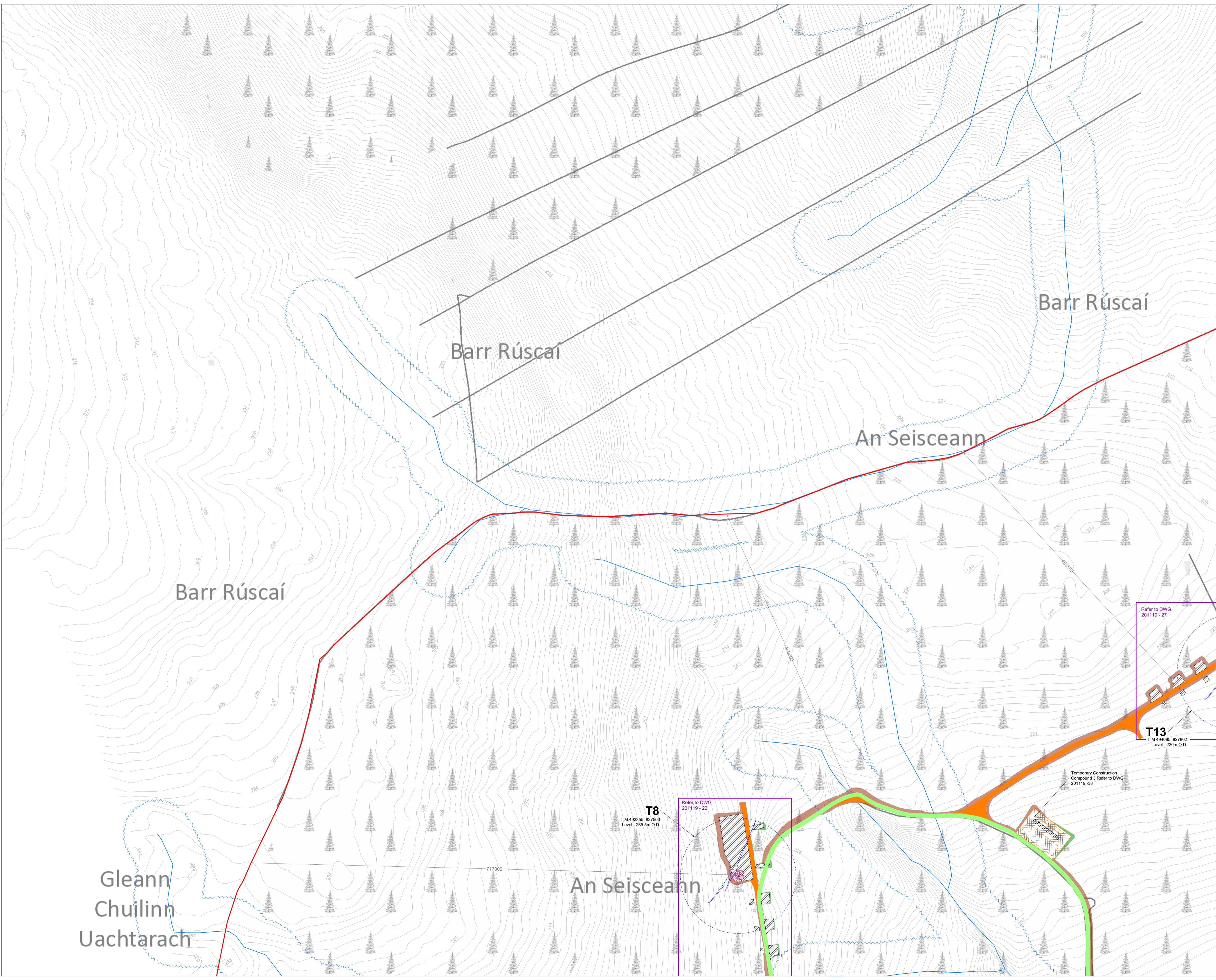
Site Layout Key Plan (1:2,500)

PROJECT TITLE: **Sheskin South Wind Farm, Co. Mayo**

DRAWING BY: Joseph O'Brien	CHECKED BY: Eoin McCarthy
PROJECT No.: 201119	DRAWING No.: 201119 - 06
SCALE: 1:10,000 @ A1	DATE: 23.02.2023
OS SHEET No.: 1113, 1114, 1174, 1175, 1240, 1241, 1309, 1310	

MKO
 Planning and Environmental Consultants
 Tuam Road, Galway
 Ireland, H91 VW84
 +353 (0) 91 735611
 email: info@www.mkofireland.ie
 Website: www.mkofireland.ie

Ordnance Survey Ireland Licence No. CYAL502675176 Ordnance Survey Ireland/Government of Ireland



- Project Design Drawing Notes**
1. Drawings issued are for planning application purposes only.
 2. Drawings not to be used for construction/contract conditions.
 3. Copyright, all rights reserved. No part herewith may be copied or reproduced partially or wholly in any form whatsoever without the prior notice of the copyright owner McCarthy Keville O'Sullivan Ltd.
 4. Do not scale off this drawing. Figured metric dimensions only should be taken off this drawing.
 5. All contractors, whether main or sub-contractors, must visit the site and are responsible for taking and checking any and all dimensions and levels that relate to the works.
 6. The use of or reliance upon this drawing shall be deemed to be acceptance of these conditions of use unless otherwise agreed in writing, such written agreement to be sought from and issued by the copyright holder to the use or reliance upon this drawing.
 7. Layout plans show typical Turbine rotor diameter as per turbine drawing.
 8. Final levels may vary depending on local ground conditions.

- Drawing Legend**
- Planning Application Boundary
 - Existing Road to be Upgraded
 - Proposed New Road
 - River/Stream
 - River/Stream 50m Buffer
 - Crane Pad Hardstanding Area
 - Turbine Foundation
 - Proposed Turbine Sweep Area
 - Cut
 - Fill

Refer to DWG
201119 - 27

T13
ITM 494085, 827802
Level - 220m O.D.

Temporary Construction
Compound 3 Refer to DWG
201119 - 38

Refer to DWG
201119 - 22

T8
ITM 493355, 827503
Level - 235.5m O.D.

DRAWING TITLE:
**Site Layout Plan
Sheet 1 of 8**

PROJECT TITLE:
Sheskin South Wind Farm, Co. Mayo

DRAWING BY: **Joseph O'Brien** CHECKED BY: **Eoin McCarthy**

PROJECT No.: **201119** DRAWING No.: **201119 - 07**

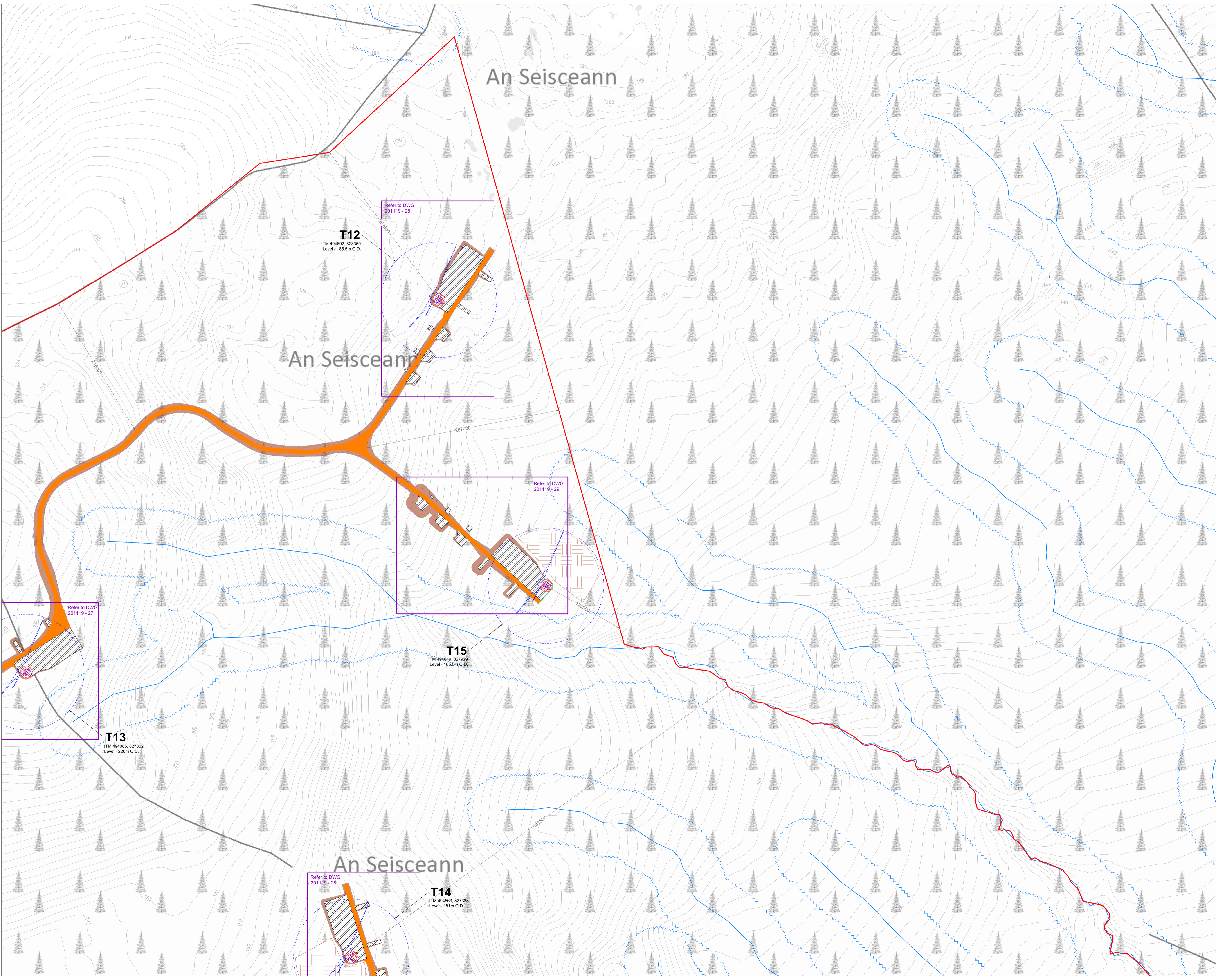
SCALE: **1:2,500 @ A1** DATE: **23.02.2023**

OS SHEET No.: **1113, 1114, 1174, 1175, 1240, 1241, 1309, 1310**

MKO
Planning and
Environmental
Consultants

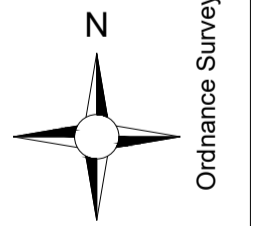
Tuam Road, Galway
Ireland, H91 VW84
+353 (0) 91 735611
email: info@www.mkoireland.ie
Website: www.mkoireland.ie

Ordnance Survey Ireland Licence No. CYAL502875176 Ordnance Survey Ireland/Government of Ireland



- Project Design Drawing Notes**
1. Drawings issued are for planning application purposes only.
 2. Drawings not to be used for construction/contract conditions.
 3. Copyright, all rights reserved. No part hereof may be copied or reproduced partially or wholly in any form whatsoever without the prior notice of the copyright owner McCarthy Keville O'Sullivan Ltd.
 4. Do not scale off this drawing. Figured metric dimensions only should be taken off this drawing.
 5. All contractors, whether main or sub-contractors, must visit the site and are responsible for taking and checking any and all dimensions and levels that relate to the works.
 6. The use of or reliance upon this drawing shall be deemed to be acceptance of these conditions of use unless otherwise agreed in writing, such written agreement to be sought from and issued by the copyright holder to the use or reliance upon this drawing.
 7. Layout plans show typical Turbine rotor diameter as per turbine drawing.
 8. Final levels may vary depending on local ground conditions.

- Drawing Legend**
- Planning Application Boundary
 - Proposed New Road
 - River/Stream
 - River/Stream 50m Buffer
 - ▨ Crane Pad Hardstanding Area
 - Turbine Foundation
 - Proposed Turbine Sweep Area
 - ▨ Peat Placement Area
 - Cut
 - Fill



DRAWING TITLE:
**Site Layout Plan
Sheet 2 of 8**

PROJECT TITLE:
Sheskin South Wind Farm, Co. Mayo

DRAWING BY: **Joseph O'Brien** CHECKED BY: **Eoin McCarthy**

PROJECT No.: **201119** DRAWING No.: **201119 - 08**

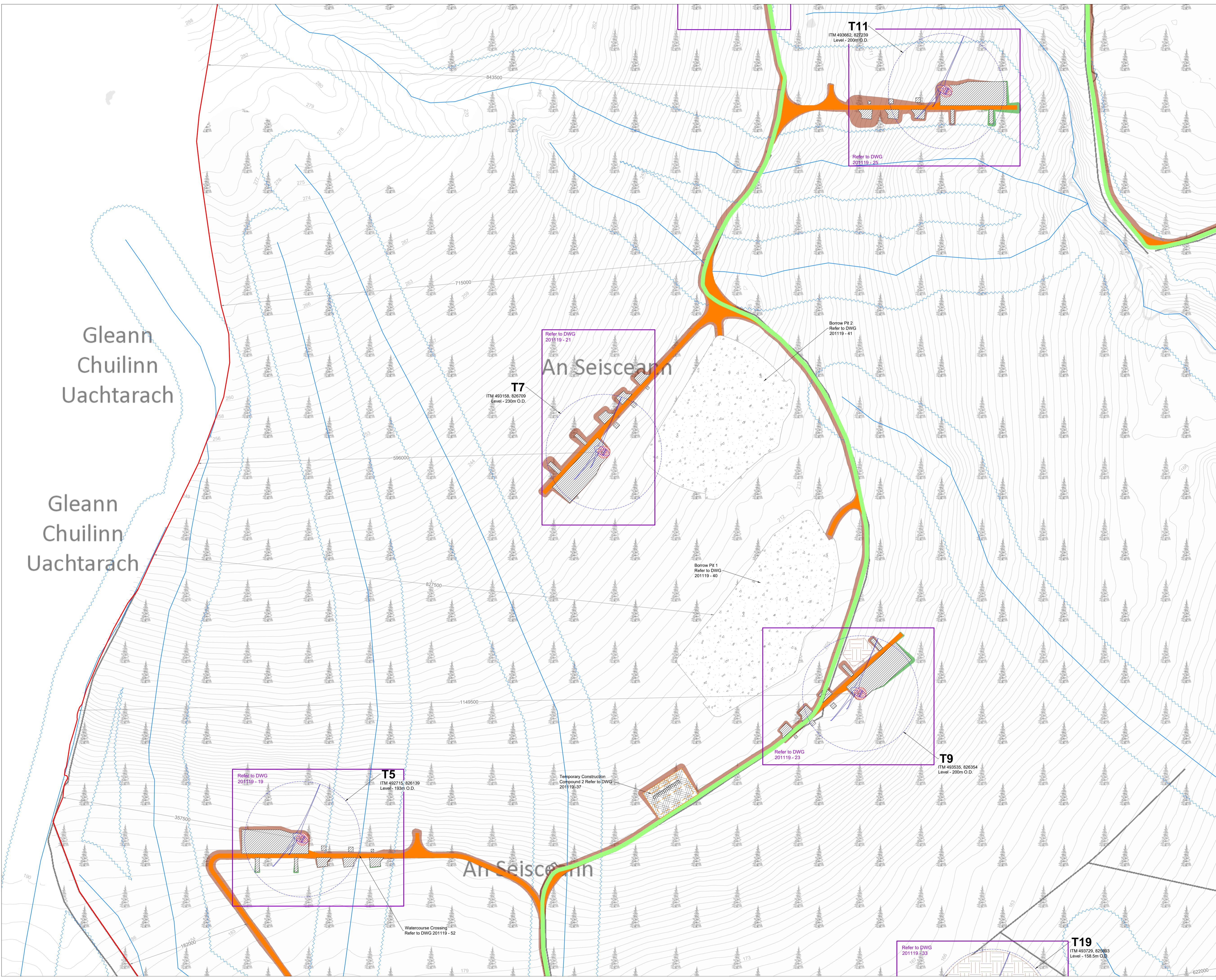
SCALE: **1:2,500 @ A1** DATE: **23.02.2023**

OS SHEET No.: **1113, 1114, 1174, 1175, 1240, 1241, 1309, 1310**

MKO
Planning and
Environmental
Consultants

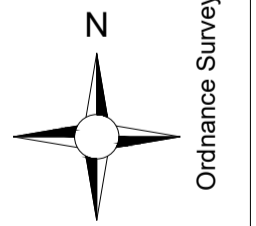
Tuam Road, Galway
Ireland, H91 VW84
+353 (0) 91 735611
email: info@www.mkofireland.ie
Website: www.mkofireland.ie

Ordnance Survey Ireland Licence No. CYAL502875176 © Ordnance Survey Ireland/Government of Ireland



- Project Design Drawing Notes**
1. Drawings issued are for planning application purposes only.
 2. Drawings not to be used for construction/contract conditions.
 3. Copyright, all rights reserved. No part hereof may be copied or reproduced partially or wholly in any form whatsoever without the prior notice of the copyright owner McCarthy Keville O'Sullivan Ltd.
 4. Do not scale off this drawing. Figured metric dimensions only should be taken off this drawing.
 5. All contractors, whether main or sub-contractors, must visit the site and are responsible for taking and checking any and all dimensions and levels that relate to the works.
 6. The use of or reliance upon this drawing shall be deemed to be acceptance of these conditions of use unless otherwise agreed in writing, such written agreement to be sought from and issued by the copyright holder to the use or reliance upon this drawing.
 7. Layout plans show typical Turbine rotor diameter as per turbine drawing.
 8. Final levels may vary depending on local ground conditions.

- Drawing Legend**
- Planning Application Boundary
 - Existing Road to be Upgraded
 - Proposed New Road
 - River/Stream
 - River/Stream 50m Buffer
 - Crane Pad Hardstanding Area
 - Turbine Foundation
 - Proposed Turbine Sweep Area
 - Borrow Pit
 - Peat Placement Area
 - Cut
 - Fill



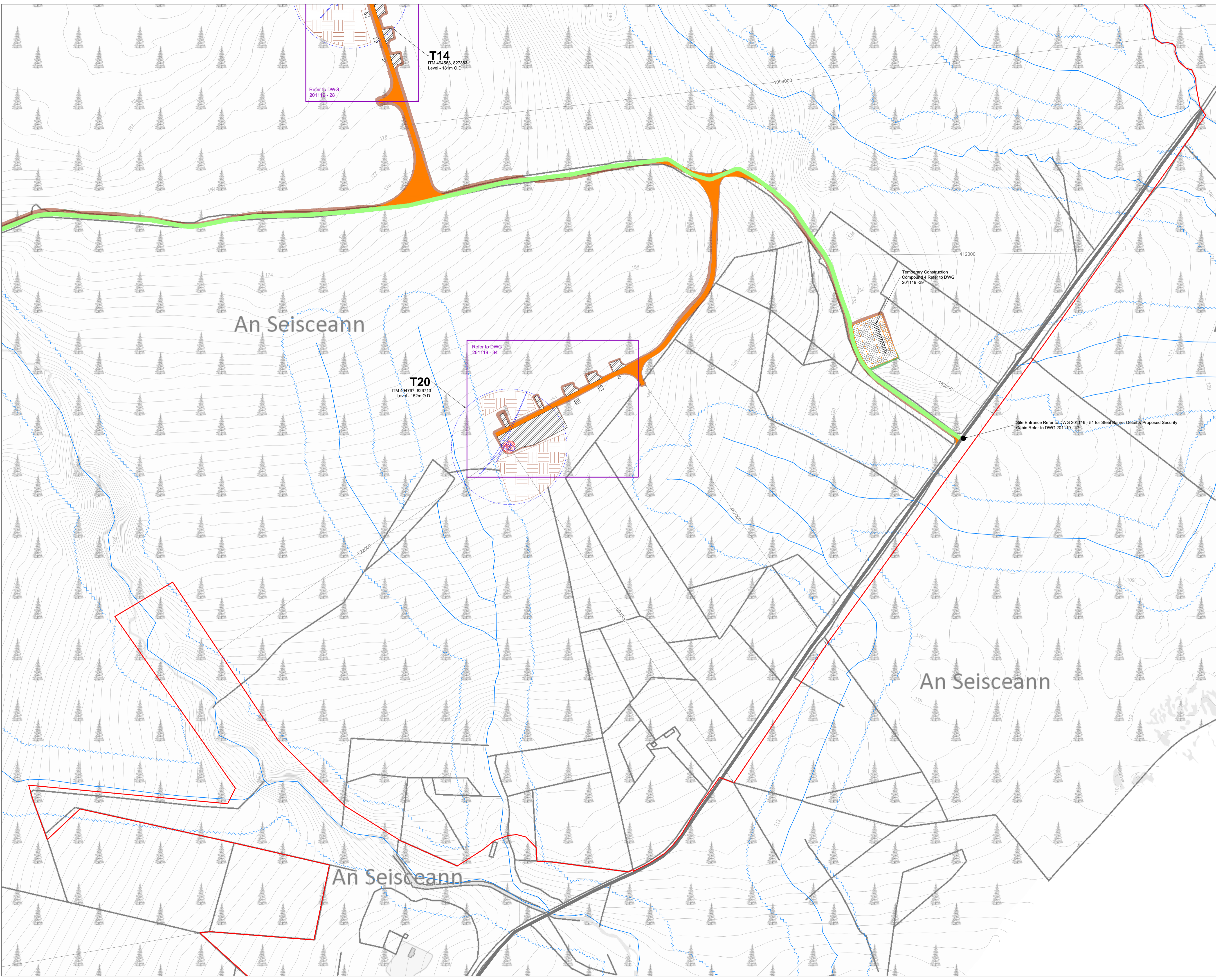
DRAWING TITLE:
Site Layout Plan
Sheet 3 of 8

PROJECT TITLE:
Sheskin South Wind Farm, Co. Mayo

DRAWING BY: Joseph O'Brien	CHECKED BY: Eoin McCarthy
PROJECT No.: 201119	DRAWING No.: 201119 - 09
SCALE: 1:2,500 @ A1	DATE: 23.02.2023
OS SHEET No.: 1113, 1114, 1174, 1175, 1240, 1241, 1309, 1310	

MKO
 Planning and Environmental Consultants
 Tuam Road, Galway
 Ireland, H91 VW84
 +353 (0) 91 735611
 email: info@www.mkofireland.ie
 Website: www.mkofireland.ie

Ordnance Survey Ireland Licence No. CYAL502875176 Ordnance Survey Ireland/Government of Ireland



- Project Design Drawing Notes**
1. Drawings issued are for planning application purposes only.
 2. Drawings not to be used for construction/contract conditions.
 3. Copyright, all rights reserved. No part herewith may be copied or reproduced partially or wholly in any form whatsoever without the prior notice of the copyright owner McCarthy Keville O'Sullivan Ltd.
 4. Do not scale off this drawing. Figured metric dimensions only should be taken off this drawing.
 5. All contractors, whether main or sub-contractors, must visit the site and are responsible for taking and checking any and all dimensions and levels that relate to the works.
 6. The use of or reliance upon this drawing shall be deemed to be acceptance of these conditions of use unless otherwise agreed in writing, such written agreement to be sought from and issued by the copyright holder to the use or reliance upon this drawing.
 7. Layout plans show typical Turbine rotor diameter as per turbine drawing.
 8. Final levels may vary depending on local ground conditions.

T14
 ITM 494853, 827289
 Level - 181m O.D.
 Refer to DWG 201119 - 28

Refer to DWG 201119 - 34

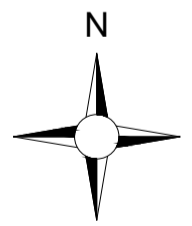
T20
 ITM 494797, 826713
 Level - 152m O.D.

Temporary Construction Compound 4 Refer to DWG 201119 - 20

Site Entrance Refer to DWG 201119 - 51 for Steel Barrier Detail & Proposed Security Gates Refer to DWG 201119 - 42

Drawing Legend

- Planning Application Boundary
- Existing Road to be Upgraded
- Proposed New Road
- Existing Road no Upgrade Proposed
- River/Stream
- River/Stream 50m Buffer
- Crane Pad Hardstanding Area
- Turbine Foundation
- ⊙ Proposed Turbine Sweep Area
- Peat Placement Area
- Cut
- Fill



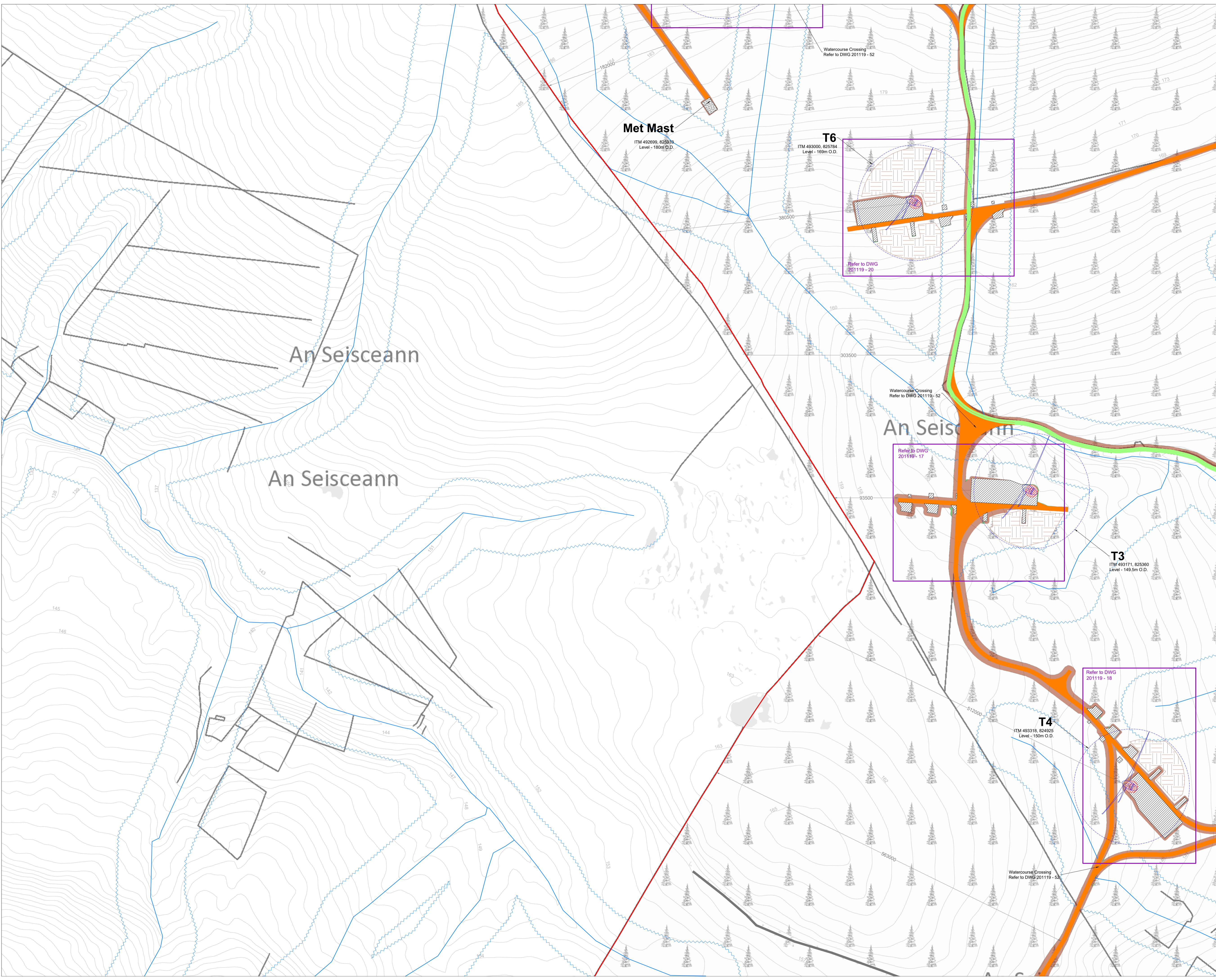
DRAWING TITLE:
Site Layout Plan Sheet 4 of 8

PROJECT TITLE:
Sheskin South Wind Farm, Co. Mayo

DRAWING BY: **Joseph O'Brien** CHECKED BY: **Eoin McCarthy**
 PROJECT No.: **201119** DRAWING No.: **201119 - 10**
 SCALE: **1:2,500 @ A1** DATE: **23.02.2023**
 OS SHEET No.: **1113, 1114, 1174, 1175, 1240, 1241, 1309, 1310**

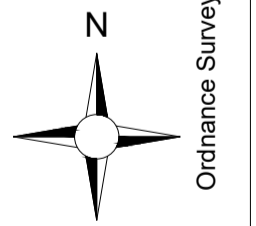
MKO
 Planning and Environmental Consultants
 Tuam Road, Galway
 Ireland, H91 VW84
 +353 (0) 91 735611
 email: info@www.mkofireland.ie
 Website: www.mkofireland.ie

Ordnance Survey Ireland Licence No. CYAL502875176 Ordnance Survey Ireland/Government of Ireland



- Project Design Drawing Notes**
1. Drawings issued are for planning application purposes only.
 2. Drawings not to be used for construction/contract conditions.
 3. Copyright, all rights reserved. No part herewith may be copied or reproduced partially or wholly in any form whatsoever without the prior notice of the copyright owner McCarthy Keville O'Sullivan Ltd.
 4. Do not scale off this drawing. Figured metric dimensions only should be taken off this drawing.
 5. All contractors, whether main or sub-contractors, must visit the site and are responsible for taking and checking any and all dimensions and levels that relate to the works.
 6. The use of or reliance upon this drawing shall be deemed to be acceptance of these conditions of use unless otherwise agreed in writing, such written agreement to be sought from and issued by the copyright holder to the use or reliance upon this drawing.
 7. Layout plans show typical Turbine rotor diameter as per turbine drawing.
 8. Final levels may vary depending on local ground conditions.

- Drawing Legend**
- Planning Application Boundary
 - Existing Road to be Upgraded
 - Proposed New Road
 - Existing Road no Upgrade Proposed
 - River/Stream
 - River/Stream 50m Buffer
 - Crane Pad Hardstanding Area
 - Turbine Foundation
 - ⊙ Proposed Turbine Sweep Area
 - Peat Placement Area
 - Cut
 - Fill



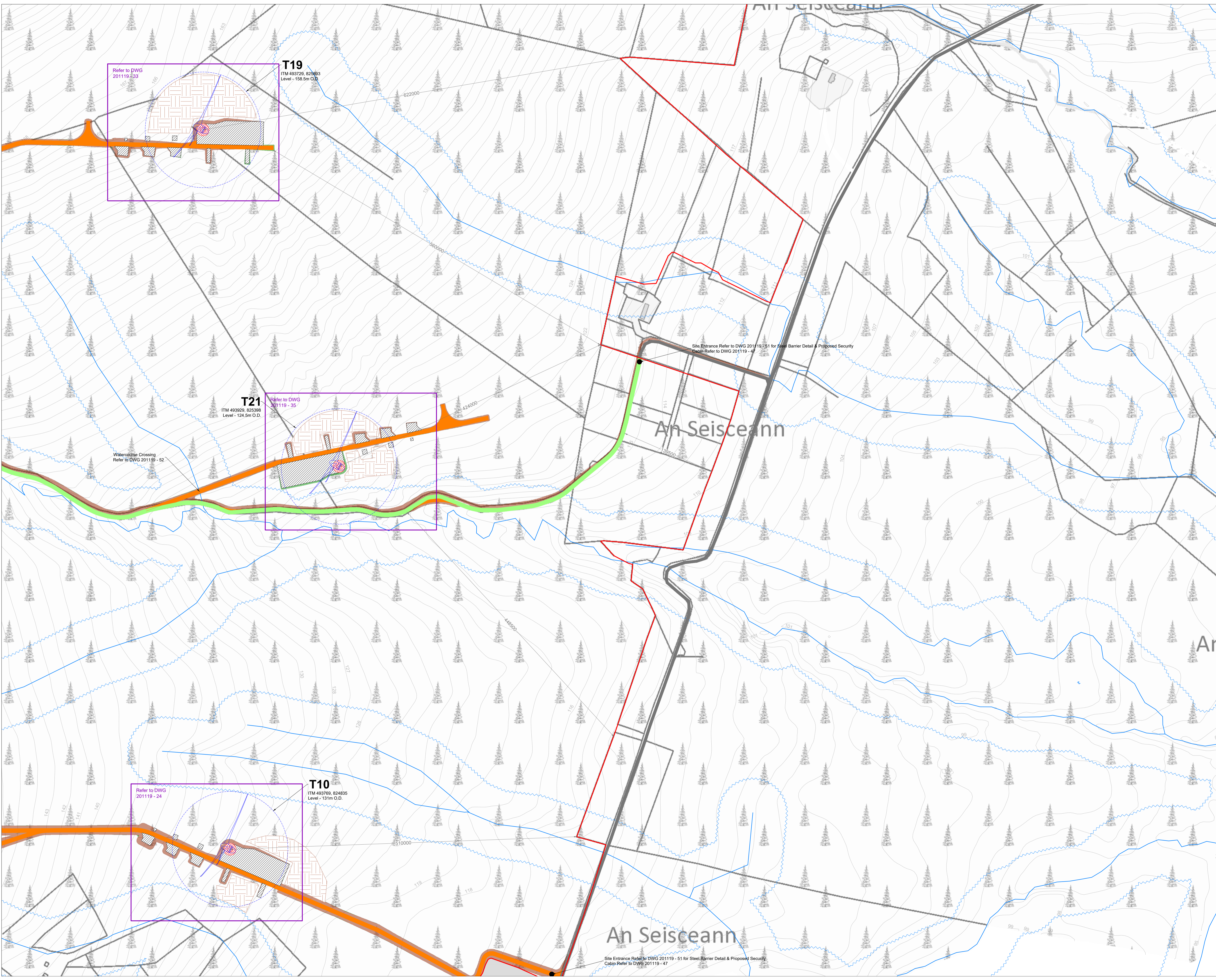
DRAWING TITLE:
**Site Layout Plan
 Sheet 5 of 8**

PROJECT TITLE:
Sheskin South Wind Farm, Co. Mayo

DRAWING BY: Joseph O'Brien	CHECKED BY: Eoin McCarthy
PROJECT No.: 201119	DRAWING No.: 201119 - 11
SCALE: 1:2,500 @ A1	DATE: 23.02.2023
OS SHEET No.: 1113, 1114, 1174, 1175, 1240, 1241, 1309, 1310	

MKO
 Planning and
 Environmental
 Consultants
 Tuam Road, Galway
 Ireland, H91 VW84
 +353 (0) 91 735611
 email: info@www.mkofireland.ie
 Website: www.mkofireland.ie

Ordnance Survey Ireland Licence No. CYAL502875176 © Ordnance Survey Ireland/Government of Ireland



- Project Design Drawing Notes**
1. Drawings issued are for planning application purposes only.
 2. Drawings not to be used for construction/contract conditions.
 3. Copyright, all rights reserved. No part herewith may be copied or reproduced partially or wholly in any form whatsoever without the prior notice of the copyright owner McCarthy Keville O'Sullivan Ltd.
 4. Do not scale off this drawing. Figured metric dimensions only should be taken off this drawing.
 5. All contractors, whether main or sub-contractors, must visit the site and are responsible for taking and checking any and all dimensions and levels that relate to the works.
 6. The use of or reliance upon this drawing shall be deemed to be acceptance of these conditions of use unless otherwise agreed in writing, such written agreement to be sought from and issued by the copyright holder to the use or reliance upon this drawing.
 7. Layout plans show typical Turbine rotor diameter as per turbine drawing.
 8. Final levels may vary depending on local ground conditions.

- Drawing Legend**
- Planning Application Boundary
 - Existing Road to be Upgraded
 - Proposed New Road
 - Existing Road no Upgrade Proposed
 - River/Stream
 - River/Stream 50m Buffer
 - Crane Pad Hardstanding Area
 - Turbine Foundation
 - ⊙ Proposed Turbine Sweep Area
 - Peat Placement Area
 - Cut
 - Fill

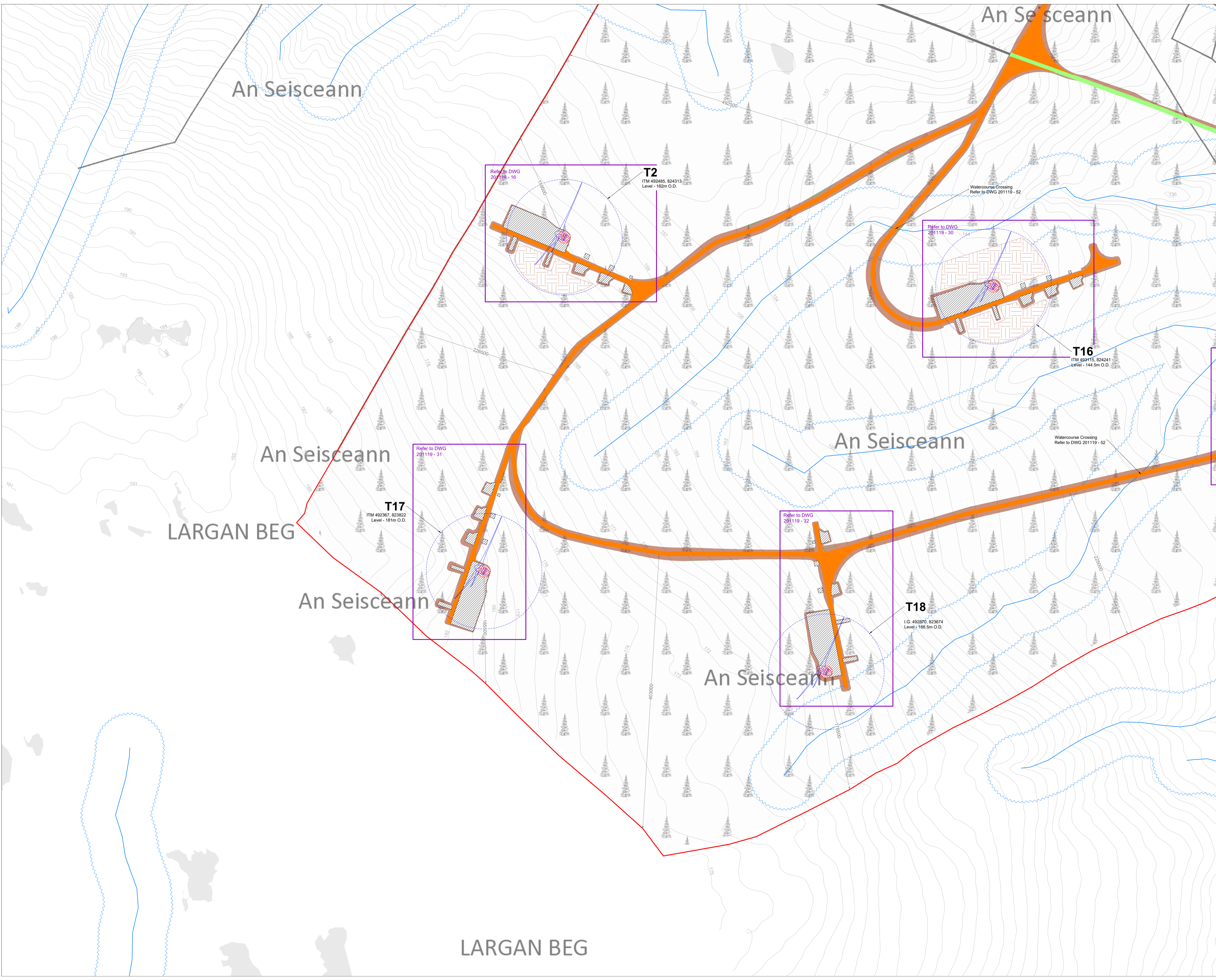
**Site Layout Plan
Sheet 6 of 8**

PROJECT TITLE:
Sheskin South Wind Farm, Co. Mayo

DRAWING BY: Joseph O'Brien	CHECKED BY: Eoin McCarthy
PROJECT No.: 201119	DRAWING No.: 201119 - 12
SCALE: 1:2,500 @ A1	DATE: 23.02.2023
OS SHEET No.: 1113, 1114, 1174, 1175, 1240, 1241, 1309, 1310	

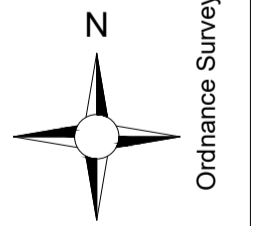
MKO
Planning and
Environmental
Consultants
Tuum Road, Galway
Ireland, H91 VVW84
+353 (0) 91 735611
email: info@www.mkofireland.ie
Website: www.mkofireland.ie

Ordinance Survey Ireland Licence No. CYAL502675176 © Ordnance Survey Ireland/Government of Ireland



- Project Design Drawing Notes**
1. Drawings issued are for planning application purposes only.
 2. Drawings not to be used for construction/contract conditions.
 3. Copyright, all rights reserved. No part herewith may be copied or reproduced partially or wholly in any form whatsoever without the prior notice of the copyright owner McCarthy Keville O'Sullivan Ltd.
 4. Do not scale off this drawing. Figured metric dimensions only should be taken off this drawing.
 5. All contractors, whether main or sub-contractors, must visit the site and are responsible for taking and checking any and all dimensions and levels that relate to the works.
 6. The use of or reliance upon this drawing shall be deemed to be acceptance of these conditions of use unless otherwise agreed in writing, such written agreement to be sought from and issued by the copyright holder to the use or reliance upon this drawing.
 7. Layout plans show typical Turbine rotor diameter as per turbine drawing.
 8. Final levels may vary depending on local ground conditions.

- Drawing Legend**
- Planning Application Boundary
 - Existing Road to be Upgraded
 - Proposed New Road
 - Existing Road no Upgrade Proposed
 - River/Stream
 - River/Stream 50m Buffer
 - ▨ Crane Pad Hardstanding Area
 - Turbine Foundation
 - ⊙ Proposed Turbine Sweep Area
 - ▨ Peat Placement Area
 - Cut
 - Fill



DRAWING TITLE:
**Site Layout Plan
 Sheet 7 of 8**

PROJECT TITLE:
Sheskin South Wind Farm, Co. Mayo

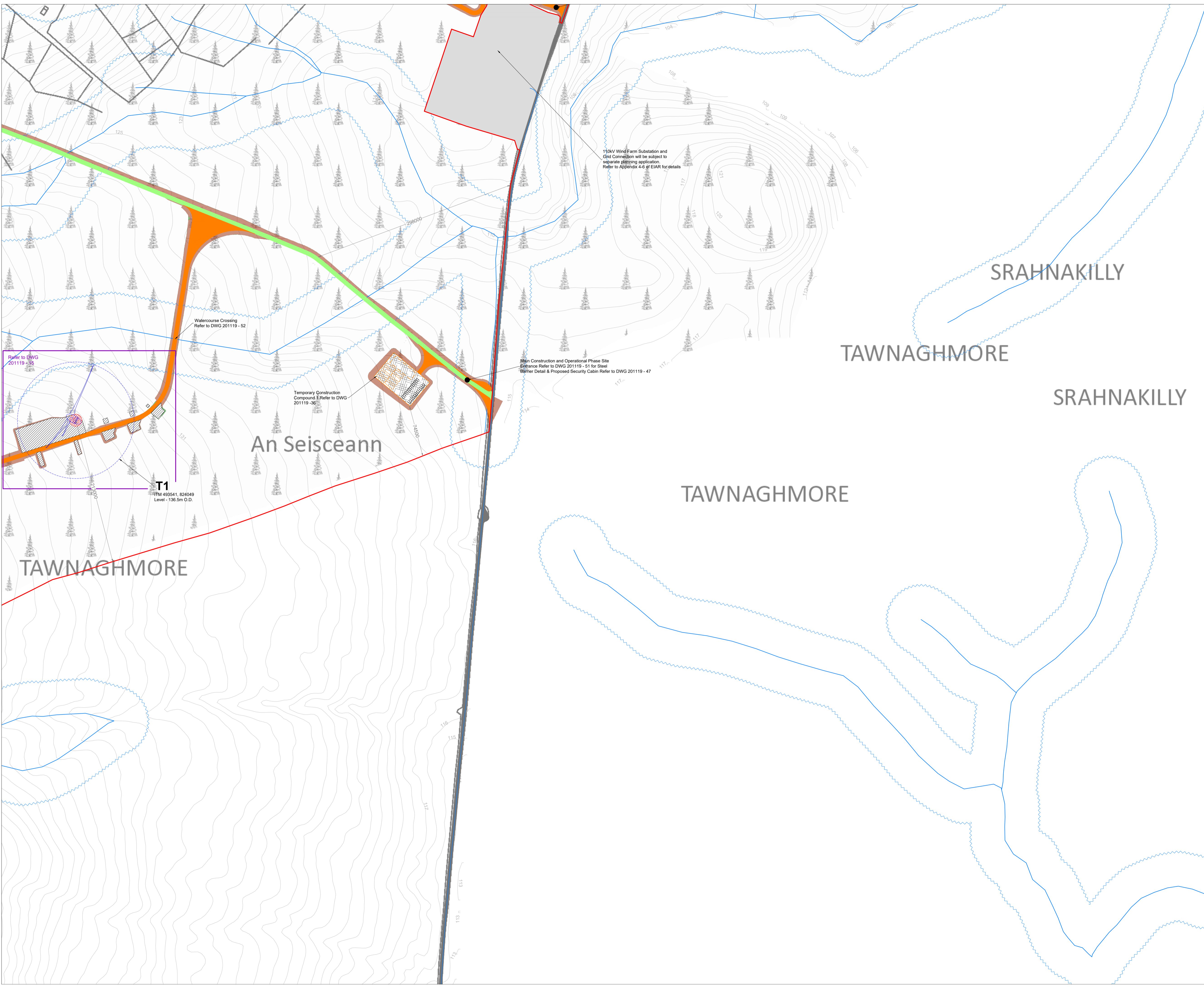
DRAWING BY: **Joseph O'Brien** CHECKED BY: **Eoin McCarthy**
 PROJECT No.: **201119** DRAWING No.: **201119 - 13**

SCALE: **1:2,500 @ A1** DATE: **23.02.2023**

OS SHEET No.: **1113, 1114, 1174, 1175, 1240, 1241, 1309, 1310**

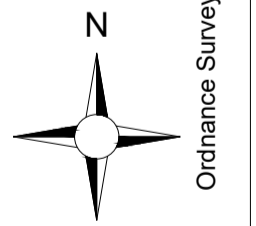
MKO
 Planning and
 Environmental
 Consultants
 Tuam Road, Galway
 Ireland, H91 VW84
 +353 (0) 91 735611
 email: info@www.mkoireland.ie
 Website: www.mkoireland.ie

Ordnance Survey Ireland Licence No. CYAL502875176 © Ordnance Survey Ireland/Government of Ireland



- Project Design Drawing Notes**
1. Drawings issued are for planning application purposes only.
 2. Drawings not to be used for planning construction/contract conditions.
 3. Copyright, all rights reserved. No part herewith may be copied or reproduced partially or wholly in any form whatsoever without the prior notice of the copyright owner McCarthy Keville O'Sullivan Ltd.
 4. Do not scale off this drawing. Figured metric dimensions only should be taken off this drawing.
 5. All contractors, whether main or sub-contractors, must visit the site and are responsible for taking and checking any and all dimensions and levels that relate to the works.
 6. The use of or reliance upon this drawing shall be deemed to be acceptance of these conditions of use unless otherwise agreed in writing, such written agreement to be sought from and issued by the copyright holder to the use or reliance upon this drawing.
 7. Layout plans show typical Turbine rotor diameter as per turbine drawing.
 8. Final levels may vary depending on local ground conditions.

- Drawing Legend**
- Planning Application Boundary
 - Existing Road to be Upgraded
 - Proposed New Road
 - Existing Road no Upgrade Proposed
 - River/Stream
 - - - River/Stream 50m Buffer
 - ▨ Crane Pad Hardstanding Area
 - ⊗ Turbine Foundation
 - ⊗ Proposed Turbine Sweep Area
 - Cut
 - Fill
 - - - Grid Connection Route - Not Proposed



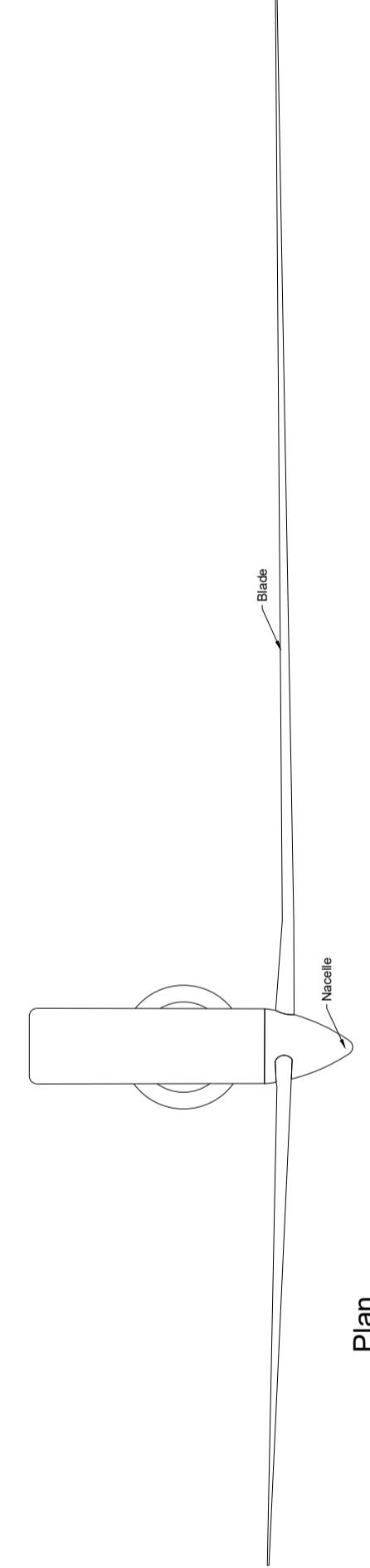
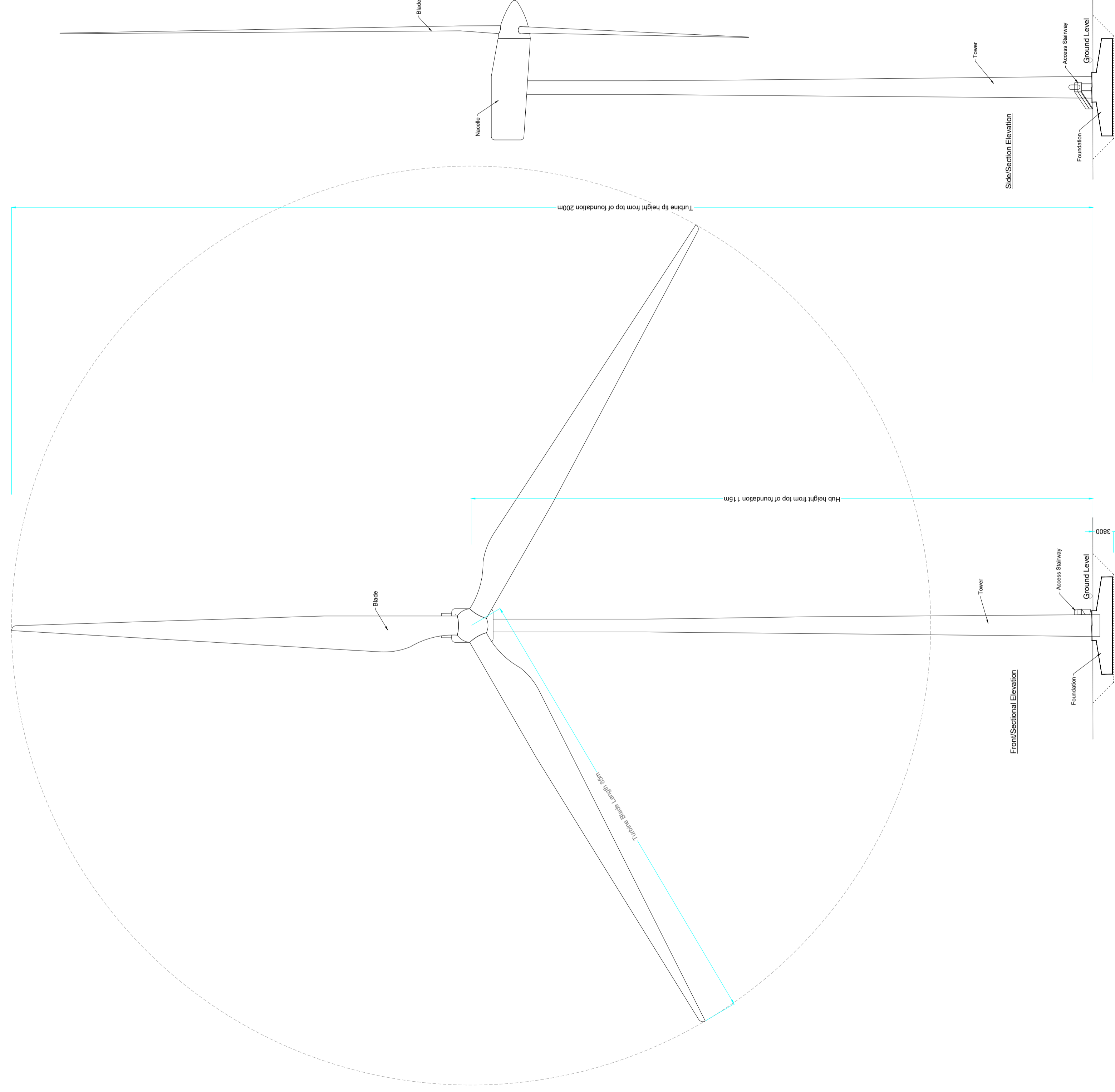
Ordnance Survey Ireland Licence No. CYAL502675176 © Ordnance Survey Ireland/Government of Ireland

Site Layout Plan
Sheet 8 of 8

PROJECT TITLE:
Sheskin South Wind Farm, Co. Mayo

DRAWING BY: Joseph O'Brien	CHECKED BY: Eoin McCarthy
PROJECT No.: 201119	DRAWING No.: 201119 - 14
SCALE: 1:2,500 @ A1	DATE: 23.02.2023
OS SHEET No.: 1113, 1114, 1174, 1175, 1240, 1241, 1309, 1310	

MKO
Planning and Environmental Consultants
Tum Road, Galway
Ireland, H91 VW84
+353 (0) 91 735611
email: info@www.mkofireland.ie
Website: www.mkofireland.ie



Plan

- Drawing Notes**
- Proposed wind turbines to have a maximum ground to blade tip height of 200m.
 - Exact make and model of the turbine to be dictated by a competitive tender process.
 - Installed wind turbine not to exceed maximum size envelope set out above in any blade length and hub-height configuration.
 - Turbine foundation diameter may vary.
 - Ground level represents the top of turbine foundation.

DRAWING TITLE: Wind Turbine Elevations & Plan	
PROJECT TITLE: Sheskin Wind Farm, Co. Mayo	
DRAWING BY: Joseph O'Brien	CHECKED BY: Eoin McCarthy
PROJECT NO: 201119	DRAWING NO: 201119 - 43
SCALE: 1:500 @A1	DATE: 23.02.2023



MKO
 Tuam Road, Galway
 Ireland, H91 VW84
 +353 (0) 91 735611
 email: info@www.mkoreland.ie
 Website: www.mkoreland.ie